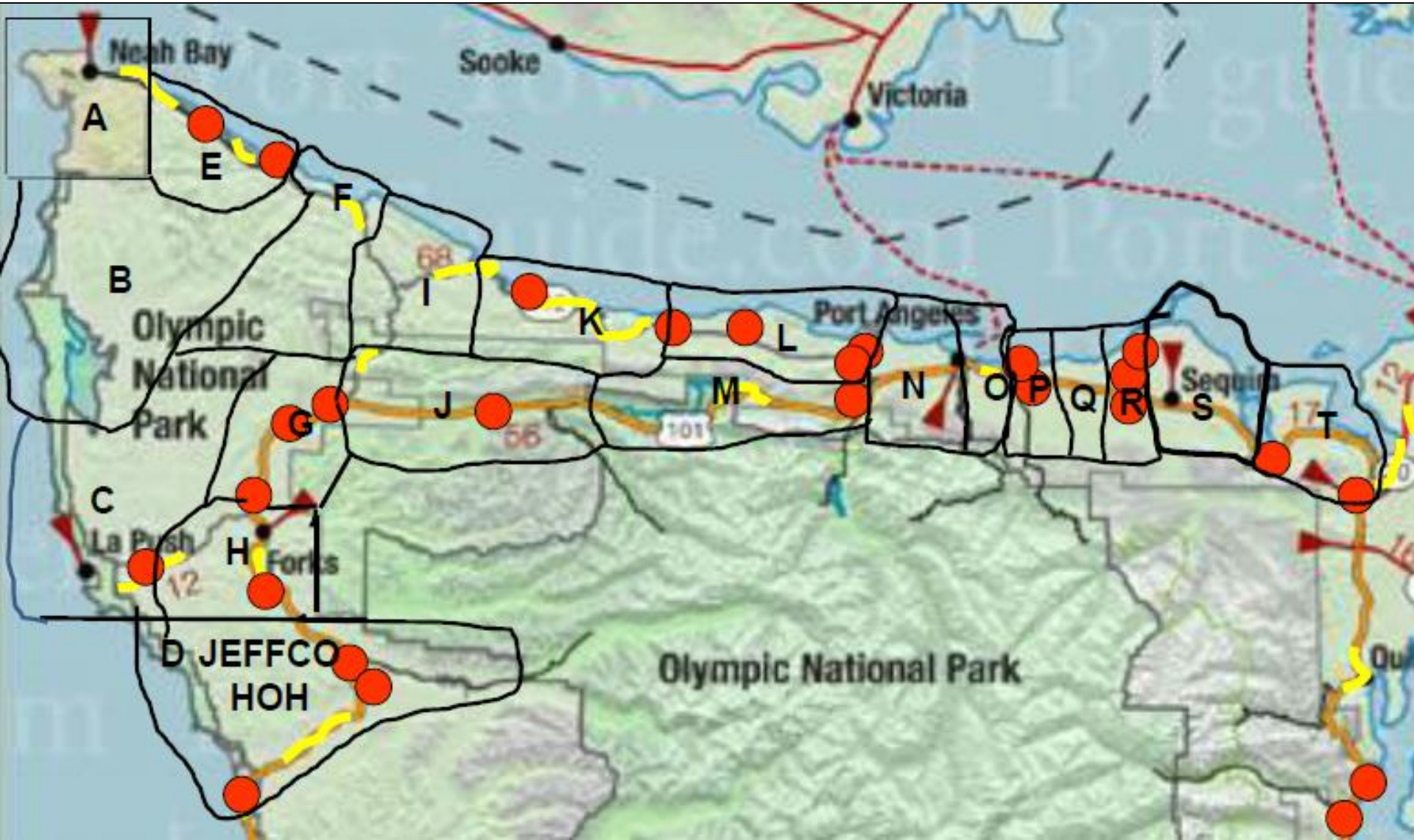


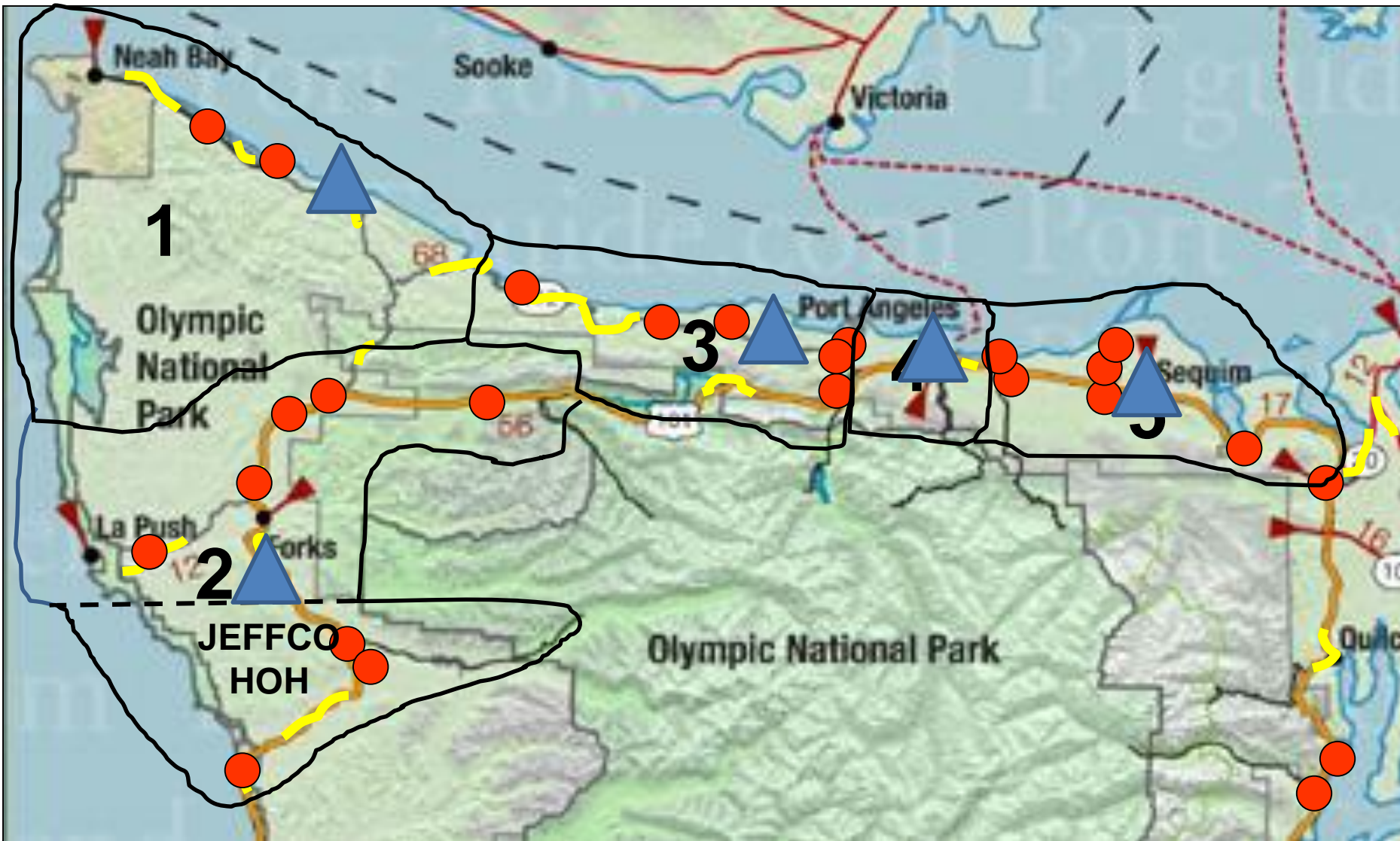
MICRO-ISLANDS



Area Command in Clallam County

AREAS OF COMMAND for CLALLAM COUNTY, WA

COMMAND AREA 1 5 islands	COMMAND AREA 2 5 islands	COMMAND AREA 3 3 islands	COMMAND AREA 4 2 islands	COMMAND AREA 5 5 islands
<p>DIV ALPHA - Neah Bay/Makah Nation</p> <p>DIV BRAVO - Ozette</p> <p>DIV ECHO - Shipwreck Point</p> <p>DIV FOXTROT - Clallam Bay</p> <p>DIV INDIA - Pysht</p>	<p>DIV CHARLIE - La Push / Quileutte Nation</p> <p>DIV DELTA - East Jeffco/Hoh Tribe</p> <p>DIV GOLF - Beaver</p> <p>DIV HOTEL - Forks</p> <p>DIV JULIET - Bear Creek</p>	<p>DIV KILO - Pillar Point</p> <p>DIV LIMA - Joyce</p> <p>DIV MIKE - Indian Valley</p>	<p>DIV NOVEMBER - Port Angeles West / Lower Elwha Klallam Tribe</p> <p>DIV OSCAR - Port Angeles East</p>	<p>DIV PAPA - Deerpark*</p> <p>DIV QUEBEC - R Corner</p> <p>DIV ROMEO - Carlsborg</p> <p>DIV SIERRA - Sequim</p> <p>DIV TANGO - Diamond Point, Gardiner, Blyn, Jamestown S'Klallam Tribe</p>
<p>FD#5, NEAH BAY TRIBAL POLICE, CCSO, CBP</p>	<p>FD#1, FD #6 FORKS PD, CCSO, CBP</p>	<p>FD#4 CCSO, CBP</p>	<p>FD#2, PAFD PAPD, CCSO, CBP</p>	<p>FD#3 SEQUIM PD, CCSO, CBP</p>
<p>** 1,770</p>	<p>** 4,777</p>	<p>** 3,649</p>	<p>** 23,368</p>	<p>** 33,558</p>

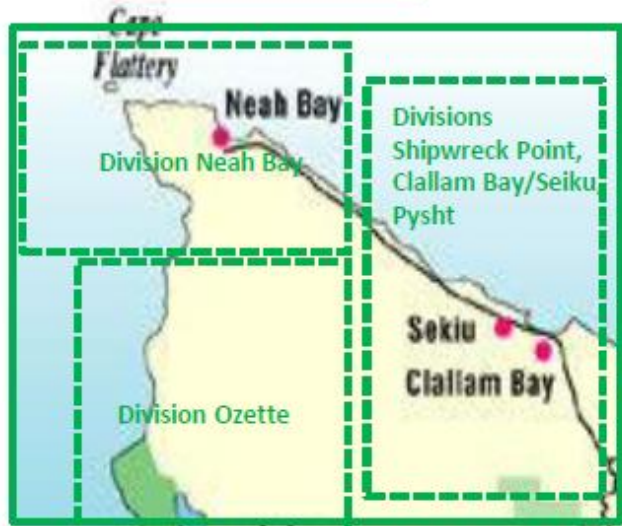


County's Strategy: Micro-islands (Divisions) are grouped into Command Areas based on the following hubs: Forks, Clallam Bay/Neah Bay, Joyce, Port Angeles, & Sequim

Area Command in Clallam County

To Manage a Disaster the County is broken down into 5 Area Commands

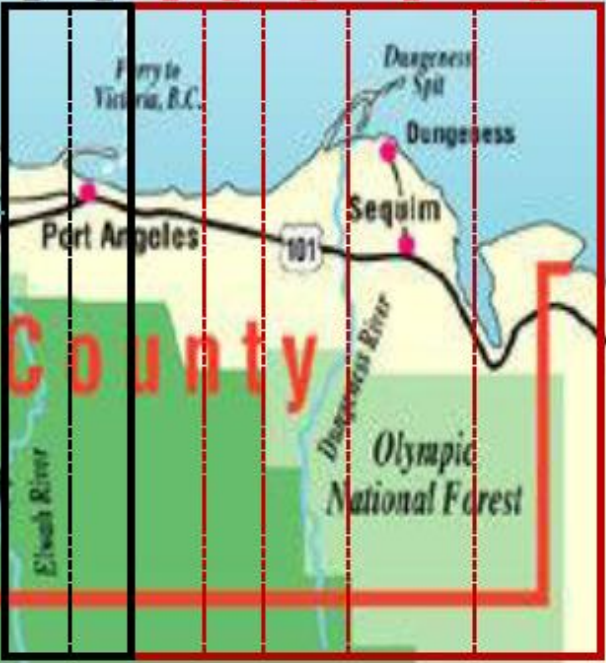
Area Command 1



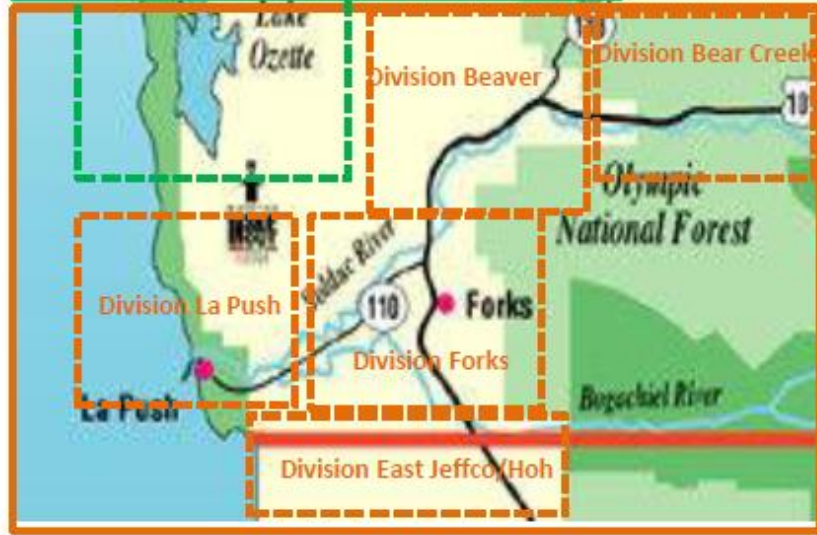
Area Command 3



Area Command 4



Area Command 5



Area Command 2

